Facts About Arizona.

The Territory of Arizona was organized February 24, 1863.

It contains about 70,000,000 acres.

It is what may be termed a mountainous region, although there are immense valleys on many streams; also between its hills and mountains.

The principal ranges of mountains are the San Francisco, Bill Williams, Mogollon, Sierra Blanca, Sierra Prieta, Pinal, Apache, Cordilleras de Gila, Natanes, Chiricahua, Dragoon, Santa Rita, Graham, Aztec, Wallapai, Antelope, Cerbat and Hacquehilla.

The principal peaks are, the San Francisco, about 14,000 feet above the level of the sea; Sierra Blanca, about 12,000; Bill Williams, about 11,000, and Mount Union, about 10,000. The highest mountains are in Northern Arizona.

The mountain ranges and their foot-hills are covered with pine, oak, cedar, juniper, poplar and other timber; and we feel safe in asserting that one-third of the Territory is timber land. As most of this timber is large and of fair quality, it will, in time, prove a vast source of wealth.

The principal rivers are, the Colorado, which is navigable for hundreds of miles; the Gila, Salt, Verde, Bonita, Prieta, San Pedro, Beaver, Santa Cruz, White, Sipicue, Bill Williams, and Little Colorado. Creeks and springs are numerous, and water is found everywhere by digging.

The principal towns are, Yuma, Ehrenberg, and Hardyville, on the Colorado; Wickenburg, on Hassayampa creek; Prescott, on Granite creek; Phœnix, on Salt river; Florence, Pima Villages, Maricopa Wells, and Adamsville, on the Gila; Tucson, on the Santa Cruz; Cerbat, Mineral Park and Chloride, in Wallapai mining district.

The Military posts are, Whipple, near Prescott; Verde, on Upper Verde River; McDowell, near junction of Verde with Salt River, a short distance above Phœnix; Camp Apache, on White river, in White mountains; Bowie, (Apache Pass) in Chiricahua range; Lowell, near Tucson; Grant, on San Carlos; Mohave, on the Colorado; Beale Springs, in the Wallapai country. These posts receive supplies from Yuma Depot.

Counties—Yavapai, which has a greater number of white inhabitants, a larger area, more mountain ranges, streams, timber and mineral deposits than any other county in the Territory.

Pima—which has the largest town in the Territory—Tucson—and the largest population, two-thirds of whom are Mexicans and semi-civilized Indians.

Maricopa county lies between Pima and Yavapai, and is noted for its agricultural productions, which far exceed those of any other county in the Territory.

Yuma county contains much choice farming and grazing lands. Her chief towns—Yuma and Ehrenberg—have extensive trade with the people of the interior.

Mohave county is now gaining rapidly on her sisters, in wealth and population. She has mines, grazing and farming lands that are among the best on the continent.

The territory formerly known as Pah-Ute county, has been handed over to the State of Nevada.

As a correct census of "whites" and Indians has never been taken, we will take the responsibility of placing the number of whites at about 10,000, and the number of Indians at about 20,000, which gives the Territory a population of about 30,000. This estimate includes Mexicans and tame Indians.

The principal lines of travel are from East to West, near the thirty-fifth and thirty-second parallels of latitude, and it is confidently expected that a railroad will soon be built on each of these routes.

The Territory is well provided with climate—or rather climates—and all persons can suit themselves in this matter, for while there are portions of Arizona hotter than the hinges of—a smelting furnace in full blast, there are other places as cold as New England. Then, there is a medium between these two extremes, and this medium is to be found in places in every county of the Territory.

It has been demonstrated that most of the agricultural land of the Territory is capable of producing two crops a year, and every kind of crop. Grass grows everywhere, save upon a few deserts, and no better country for raising stock is known to the writer.

But the crowning glory of Arizona lies in her mines of gold, silver, copper, salt and coal, which crop out all over her surface, and causes us to feel that 'we may be happy yet,' and rich, too.

The Territory is bounded on the north by Utah, and on the east by New Mexico, on the south by the Mexican State of Sonora, and on the west by California and Nevada.

The settled portion of Arizona is not very near any place; in fact, to get here from any outside point, long stretches of uninhabited country have to be passed over.

From San Bernardino, California, to Prescott, is 421 miles by the stage road. A mail wagon runs each way twice a week.

From Pioche, Nevada, to Prescott, is 405 miles; no public conveyance.

From Albuquerque, New Mexico, to Prescott, is 400 miles; no public conveyance; no mail.

From Salt Lake City to Prescott, is 500 miles; mail once a week; no public conveyance.

From San Diego, California, to Yuma, is 180 miles; from Yuma to Tucson, 300 miles; stages carrying mail, three times a week.

From Mesilla, New Mexico, to Tucson, is about 300 miles; mail wagon twice a week.

From Altar, New Mexico, to Tucson, is about 150 miles; mail once a week; no public conveyance.

Travel to and fro on all the routes mentioned is constantly increasing. Many are coming into Arizona to make their homes here, and since the subjugation of the Apaches by General Crook, men who left here in years past, are returning to Arizona as to the home of their adoption.

Export of Precious Metals.—The statement of the general superintendant of Wells, Fargo & Co., furnished to the Alta, shows that the production of precious metals west of the Missouri was larger in 1873 than any previous year, and $10,000,000 larger than in 1872, and states the total product at $72,250,693. The report says the figures do not furnish a correct basis for estimating the product of Arizona, as W. F. & Co. have no office in the Territory and no means of arriving at facts in the case, but the report gives the production of the Territory at $47,778. Evidently only a small portion of the gold and silver exported from Arizona passed through W. F. & Co.'s hands, as the report of the assessor of Mohave county shows that county alone sent out $66,500, mostly silver ore, and the yield of Yavapai county, in gold and silver, is estimated at not less than $125,000. The yield of California foots up $18,025,700, and that of Nevada, $35,524,400.

Feed is becoming excellent and abundant everywhere in southern California.

Railroads.

The San Diego World, refering to the resumption of work on the west end of the Texas Pacific railroad, says there is no doubt that the first section of ten miles will be fully completed within the time required by law. The World very pertinently suggests that the Southern Utah road, now being built, should not stop at Callville, its proposed terminus, but should be continued on to the Needles, the proposed crossing of the Atlantic & Pacific railroad.

We believe that the Utah southern will reach the boundaries of Arizona sooner than any other railroad, and also believe that when it reaches the Colorado at Callville, unless prior to that time the obstructions in the river below Callville are removed by congressional aid, the necessities of the case will cause its construction down the river as far as Hardyville, thirty-five miles above the Needles, to which point steamers ascend the river at all seasons of the year.

While we agree with the World that San Diego is the port which should, and will eventually, control the trade of Arizona, it seems now that the Southern Pacific is likely to reach our borders and divert most of our trade to San Francisco and keep it there for some years before any road from San Diego will connect Arizona with that port.

Twelve Thousand Words in Twenty-two and a half Minutes.—P. M. Gen. Creswell having been taken to task for the complimentary expression in his report concerning the automatic telegraph, last evening resolved to make good all he had said, arranged with the company for the transmission of the President's message from Washington to this city. Accordingly, accompanied by Messrs Ramsdell and Garfield, he took station at the company's office at Washington, while Postmaster James represented him at this terminus. Some preliminary messages of greeting and arrangements were first sent, then at precisely 9:56 o'clock the President's message was announced to be coming, and a very loud whiz filled one office as a wheel began to revolve, turning "take" after "take" of the document. The whiz continued, broken only by short intermissions to supply new type, until 18 minutes and 30 seconds beyond the hour, when it stopped as suddenly as it began, and the President's message of 12,000 words was in the office in the form of 23 bundles of narrow paper hung on as many hooks. The time occupied in transmission was 22½ minutes, and this on a single wire. The number of words sent a minute was 500. The message was then transmitted to Washington in about the same time it had taken to come, and then Postmaster James bade "good night" to the Postmaster General, and Puck's promise to girdle the earth in 40 minutes was put to shame.—[N. Y. World, Dec. 15.

Other "Friendly Digs."—The following is from the San Diego World:

We have lying before us the seventh number of the Daily Arizona Miner. We have refrained from noticing this journal until to-day on account of a press of matter. It is an exceedingly neat sheet typographically, is a credit to the Territory, and a brave enterprise that should succeed. Its publishers have infused new blood into their paper, and it is highly interesting with its chronicle of the events of the day in Arizona, and its crisp, terse paragraphs. The Arizonaus should be proud of their young daily and support it liberally.

And this from the Messilla (New Mexico) News:

The Daily Arizona Miner, John H. Marion, Editor, two copies of which were received yesterday we are glad to welcome, and hereby extend our sincere wishes to the Miner for success and prosperity in publishing a daily. It is neatly and cleanly printed, edited with ability, and shows so much energy and western grit, that it is deserving of a generous patronage, and we trust never to hear that it is "unhappy."

L. B. JEWELL,

Watchmaker, Jeweler,

....AND....

ASSAYER,

On the South Side of the Plaza, Prescott.

DEALER IN

CLOCKS, WATCHES AND JEWELRY.

Jewelry of All Kinds Made to Order.

Repairing Done Carefully and Promptly.

Gold and Silver Bullion

Refined, Bought, and Sold.

☞ All kinds of ore promptly and properly assayed.
dec20'73dw

PIMA COUNTY.

E. N. FISH & Co.

Desire to inform the public through the medium of the Miner, that their extensive store and warehouses, at

Tucson and Florence,

In Pima county, Arizona, are always filled with full lines of such goods as are needed in the Territory, and that their ample facilities for purchasing and receiving goods, enable them to sell better articles, for less money than any other firm in Southeastern Arizona.

In addition to regular store articles, they keep on hand

PINE LUMBER AND SHINGLES,

—ALSO—

BARLEY and CORN.

Mr. Fish, at Tucson, and Mr. Collingwood, at Florence will be pleased to receive calls from such citizens of Northern Arizona, New Mexico and California, as may visit, or pass these places. mh22-73

LORD & WILLIAMS,

Postoffice Block, cor. Congress & Main Sts

TUCSON, ARIZONA,

Have constantly on hand a

Full Assortment of Merchandise

Adapted to the wants of Arizonans. They also are prepared to furnish

FREIGHT, GRAIN, AND ALL KINDS OF PRODUCE,

DO A GENERAL BROKERAGE BUSINESS,

Make Collections and Sell Exchange

on any part of the world.

Parties from Northern Arizona, visiting Tucson, will always find our "latch string out." ap23

P. R. TULLY. E. OCHOA. S. R. DE LONG.

TULLY, OCHOA, & CO.,

TUCSON, ARIZONA.

We would very respectfully call the attention of the people of the Territory to our large and complete assortment of

ALL KINDS OF MERCHANDISE,

Which we sell at the Lowest Cash Prices.

We invite all to examine our stock before making their purchases elsewhere.
my31 TULLY, OCHOA, & CO

LEGAL.

Sheriff's Sale.

By virtue of an execution issued out of the District Court of the Third Judicial District, for Yavapai county, against the goods and chattels, lands and tenements of Henry W. Fleury, I have seized all the right and title which the said Henry W. Fleury had on the 10th day of January, A. D. 1874, of, in, and to the following described premises, to wit:

Lots 6 and 8 in Block "34;" Lots 1, 2, 3, 4, 5, 6, 7, 8, 9 and 10 in Block "F." Also, the undivided one-half (½) of all Lots in Blocks "A," "B," "C," and "D," which I shall expose for sale, as the law directs, at the Court-house in the town of Prescott, Arizona Territory, on FRIDAY, THE 6TH DAY OF FEBRUARY, A. D. 1874, at 12 o'clock m.

All the above-named property is situated in the town of Prescott, Yavapai County, Arizona Territory.

JAS. S. THOMAS, Sheriff.
By H. M. HERBERT, Under Sheriff.
Prescott, A. T., January 10th, 1874. jan16t4

SUMMONS.

Territory of Arizona, County of Yavapai—s.s.

In Justice Court of Prescott Precinct, County of Yavapai and Territory of Arizona.

The People of the Territory of Arizona to Jas. S. Thomas, greeting:

You are hereby summoned to appear before me at my office in Prescott in said County of Yavapai, on the 10th day of March, A. D. 1874, at 10 o'clock A. M., to answer the complaint of H. Asher & Co., Plaintiffs, for the sum of one hundred and twelve dollars and fifty cents for ($112.50) goods, sold and delivered. When judgment will be taken against you for the said amount, together with costs, and damages, if you fail to appear and answer.

Given under my hand the 14th day of January, A. D. 1874.
J. C. OTIS.
jan16t4 Justice of the Peace in and for said County.

DELINQUENT TAXES,

Yavapai County, Arizona.

Notice is hereby given that the Delinquent List for the year A. D. 1873, has been placed in the hands of the District Attorney.

Delinquent Taxpayers are hereby notified that if the taxes in said Delinquent List specified are not paid to the District Attorney within twenty days from the date hereof action will be commenced by said District Attorney for the collection of such taxes and costs.

JOHN H. MARION,
Treasurer Yavapai County.
By E. S. Penwell, Deputy.
Prescott, A. T., January 12th, 1874. jan12t30dw

PROPOSALS

....FOR....

GRAIN, HAY and WOOD,

HEADQUARTERS DEP'T OF ARIZONA,
Chief Quartermaster's Office,
Prescott, A. T., January 1, 1874.

Sealed proposals in triplicate, with a copy of this advertisement attached to each, will be received at this office until noon, WEDNESDAY, MARCH 4, 1874, at which time and place they will be opened in presence of bidders for supplying all or a reasonable proportion of the Barley, Corn, Hay and Wood, which may be required during the fiscal year, commencing July 1, 1874, at each of the depots and posts in the Department of Arizona. Under General Orders No. 57, War Department, A. G. O., 1871, similar proposals will also be received until the hour and date above mentioned, by the Quartermaster at each of the depots and posts in the Department for the Forage and Fuel required there.

The right is reserved by the United States to purchase, during the fiscal year, such quantities of Forage and Fuel, as may be offered by, and accepted from Indians at Camps Apache, Grant, Mojave and Verde; and at the San Carlos and Colorado Indian Reservations: awards of contracts will be made for the remaining quantities required.

All supplies furnished must be of good merchantable quality; to be delivered at such times and in such quantities as may be designated by proper authority. Grain to be delivered in strong, secure sacks, which are to become the property of the United States, and Hay in stacks, either baled or loose. Corn to be of the kind known as American seed corn.

The quantities below stated are approximate and are subject to increase or diminution during the fiscal year.

Whipple Depot and Fort Whipple:—Barley, 500,000 lbs. Corn, 500,000 lbs. Hay, 1,300,000 lbs. Hard Wood, 200 cords. Soft Wood, 1000 cords.

Yuma Depot:—Barley, 224,000 lbs. Hay, 408,000 lbs. Soft Wood, 200 cords.

Camp Apache:—Barley, 300,000 lbs. Corn, 850,000 lbs. Hay, 1,905,000 lbs. Hard Wood, 200 cords. Soft Wood, 700 cords.

Camp Bowie:—Barley, 222,500. Corn, 222,500 lbs. Hay 696,000 lbs. Hard Wood, 350 cords.

Camp Grant:—Barley, 1,000,000 lbs. Corn, 607,000 lbs. Hay, 2,000,000 lbs. Hard Wood, 300 cords. Soft Wood, 850 cords.

San Carlos:—Barley, 200,000 lbs. Corn, 171,000 lbs.

Camp Lowell:—Barley, 600,000 lbs. Corn, 500,000 lbs. Hay, 1,700,000 lbs. Soft Wood, 1,200 cords.

Camp McDowell:—Barley, 300,000 lbs. Corn, 190,000 lbs. Hay, 783,000 lbs. Soft Wood, 600 cords.

Camp Mojave:—Barley, 229,000 lbs. Hay, 455,000 lbs. Soft Wood, 600 cords.

Camp Verde:—Barley, 529,000 lbs. Corn, 500,000 lbs. Hay, 1,700,000 lbs. Soft Wood, 1,300 cords.

Fort Yuma, Cal.:—Soft Wood, 400 cords.

Each proposal must be accompanied by a guarantee, signed by two responsible persons, whose responsibility must be certified by an officer of the U. S. civil or military service, that in case the bid is accepted, the bidder will at once execute a contract with a satisfactory bond in one-fourth the amount of the contract. The right to reject any or all bids is reserved by the United States. Bids made by a firm should be signed by each member thereof.

Blank forms of proposal and further information may be obtained from this office, and from the Depot and Post Quartermasters.

Envelopes of proposals intended for this office to be endorsed "Proposals for Forage and Fuel," or for either of them, and addressed to the undersigned.

Local proposals, under General Orders No. 57, to be addressed to the Quartermaster of the Depot or Post for which the bid is intended and endorsed as above.

By order of the Department Commander:
CHARLES BIRD,
Assistant Depot Quartermaster,
First Lieut. and Adjutant, 23d Infantry,
jan2t4 in charge of office.

PROPOSALS

—FOR—

LAND TRANSPORTATION.

HEADQUARTERS DEP'T OF ARIZONA,
Chief Quartermaster's Office,
Prescott, A. T., January 1st, 1874.

Sealed proposals in triplicate, with a copy of this advertisement attached to each, will be received at this office until noon

Wednesday, March 4th, 1874;

At which time and place they will be opened in presence of bidders, for the transportation by land of Military supplies in the Department of Arizona, for the fiscal year commencing July 1st, 1874.

Proposals will be made for Routes as follows:—

Route No. 1.

Comprising the Posts now existing or which may be established in the Department, during the fiscal year, East of the Colorado river and South of the 34th Parallel of North latitude, which are now supplied, or which it may hereafter be decided to supply from Yuma Depot direct.

The posts now established on this route are Camps Apache, Bowie, Grant, Lowell and McDowell.

Route No. 2.

Comprising the Posts now existing, or which may be established in this Department during the fiscal year, North of the 34th Parallel of North latitude and East of the Colorado river, which are now supplied, or which it may hereafter be decided to supply via Ehrenberg.

The Posts now established on the route are Camp Verde, Fort Whipple and Whipple Depot.

Proposals will also be recieved for supplying Camp McDowell via this route.

Route No. 3.

From Camp Mojave to Fort Whipple and Whipple Depot, Camps Verde and Apache.

Road travel to be not less than ten (10) miles per day.

Bidders will state the rate in U. S. Legal Tender notes, per pound, per one hundred (100) Miles, at which they will transport the supplies. They will give their names in full, their residence and Post Office address; bids made by a firm should be signed by each member thereof.

Contractors may be required to transport supplies to and from points, a reasonable distance, not exceeding 150 miles, outside the limits of the regular routes, and bidders are requested to specify in their proposals, the rate at which such transportation, should it be required, will be performed, to be stated separately from rates for service, within regular limits of route.

Each proposal must be accompanied by a guarantee signed by two responsible persons, whose responsibility must be certified by an Officer of the U. S. Civil or Military service, that in case the bid is accepted, the bidder will at once execute a contract, with a satisfactory bond in one-fourth of its amount for its faithful execution, and be in readiness for service July 1, 1874.

The right to reject any or all bids is reserved by the United States.

Envelopes should be endorsed "Proposals for Land Transportation," and addressed to this Office, where blank forms of proposals and further information may be obtained.

By order of the Department Commander.
CHARLES BIRD,
1st Lieut. and Adjutant 23d Infantry,
Ass't. Depot Quartermaster, in charge of Office.

LEGAL.

SUMMONS.

In the District Court of the Second Judicial District, in the County of Mohave, Territory of Arizona.

Wm. Cory and John C. Potts, partners under the firm name and style of Cory and Potts, plaintiffs;
against
The Cupel and Tiger Silver Mining Company, defendants.

Action brought in the District Court of the Second Judicial District in and for the county of Mohave, in the Territory of Arizona.

The Territory of Arizona sends greeting to The Cupel and Tiger Silver Mining Company:

You are hereby summoned and required to appear in an action brought against you by the above-named plaintiff in the District Court of the Second Judicial District, in and for the county of Mohave, in the Territory of Arizona and answer the complaint filed with the Clerk of this Court at Cerbat, in said county, (a copy of which complaint accompanies this summons), within twenty days (exclusive of the day of service) after the service upon you of this summons, if served in this county; but if served out of the county and within this district, then within thirty days; in all other cases forty days.

And you are hereby notified that if you fail to appear and answer the complaint as above required, the plaintiff will take judgment against you for the sum of one thousand three hundred and eighty-eight 8-100 dollars with interest, upon an express contract for the payment of money for balance due upon settlement of accounts, and costs and disbursements in this behalf expended.

Given under my hand and the seal of said District Court at Cerbat, this 12th day of January, A. D. 1874.
jan16t10 CALDWELL WRIGHT Clerk.

Notice to Creditors.

Estate of A. LANDSBERG, Deceased.

Notice is hereby given, by the Executor of the Estate of A Landsberg, deceased, to the creditors of and all persons having claims against, the said deceased, to exhibit them, with the necessary vouchers, within ten months after the publication of this notice, to the said executor, at Cerbat, Mohave County, Arizona.

LOUIS G. MANSON, Executor.
Dated, Cerbat, January 12, 1874. jan16

SUMMONS.

In the District Court, Third Judicial District, in the County of Maricopa, Territory of Arizona.

John Smith, Plaintiff,
against
Daniel Curran, Defendant.
Summons:

Action brought in the District Court of the Third Judicial District in and for the county of Maricopa in the Territory of Arizona:

The Territory of Arizona sends greeting to Daniel Curran:

You are hereby summoned and required to appear in an action brought against you by the above-named plaintiff in the District Court of the Third Judicial District in and for the county of Maricopa, in the Territory of Arizona, and answer the complaint filed with the Clerk of this Court, at Phœnix, in said county, (a copy of which complaint accompanies this summons,) within twenty days (exclusive of the day of service,) after the service upon you of this summons if served in this county; but if served out of the county and within this district, then within thirty days; in all other cases forty days.

And you are hereby notified that if you fail to appear and answer the complaint as above required, the plaintiff will apply to the court for the relief demanded therein, and costs and disbursements in this behalf expended.

Given under my hand and the seal of the said District Court, at Phœnix, this 19th day of December, A. D. 1873.
dec26t10 C. F. CATE, Clerk.

Sheriff's Sale.

In the District Court of the Third Judicial District of the Territory of Arizona, in and for Yavapai county.

Jeremiah Sullivan, Plaintiff,
vs.
Curtis C. Bean and Mary M. Bean, his wife, Defendants.

In pursuance of a decree of foreclosure in this cause, dated 18th day November, A. D. 1873, I shall expose for sale as the law directs, at the Court-house in the town of Prescott, Yavapai county, Arizona Territory, on Monday the 2d day of February, A. D. 1874, at 12 o'clock M., the premises described in said decree as follows: The fractional south half (½) of the south-west quarter (¼) of section eighteen (18) and the fractional north half (½) of the northwest quarter (¼) of section nineteen (19), in township number seventeen (17) north of range number three (3), west of the Gila and Salt river base and meridian, containing one hundred and sixty and 1-100 acres of land.

JAMES S. THOMAS, Sheriff.
By H. M. HERBERT, Under-Sheriff. jan2

Executor's Notice.

Estate of PHILIP AUSTIN, Deceased.

Notice is hereby given to the creditors of and all persons having claims against the estate of Philip Austin, deceased, to present the same to the undersigned Executor, at Baker's ranch, Mohave County, A. T., within ten months from date of this notice, or the same will be forever barred; and all persons indebted to said estate are hereby requested to make immediate payment.

HENRY LAMBERT, Executor.
Baker's Ranch, Mohave County, A. T.,
September 6th, 1873. nov29m3

NOTICE.

KNOW ALL MEN BY THESE PRESENTS, That I, the undersigned, claim and have this day located and taken possession of, for agricultural and grazing purposes a tract of land described as follows:

Commencing at this stake, which is in the northeast corner of the claim, and running south one mile to a stake; thence west one-fourth mile to a stake; thence north one mile to a stake; thence east to place of beginning, including what is known as Malpais Springs, about forty-eight miles northeast from Camp Apache, in Yavapai county, Arizona, and on the road leading from said Camp Apache to New Mexico. MELQUIADES LUNA.

July 25th, 1873.

NOTICE.

KNOW ALL MEN BY THESE PRESENTS, That I, the undersigned, claim and have this day located and taken possession of, for agricultural and grazing purposes, a tract of land described as follows:

Commencing at this stake, which is the northeast corner of the claim, and running south two miles; thence west one-eighth mile; thence north two miles; thence east to place of beginning, including what is known as Concho Springs, on the head of Concho Creek, a tributary of the Little Colorado river, and situated to the west of the wagon road leading from Camp Apache to the Little Colorado river, in Yavapai county, Arizona.

JESUS MARIA LUNA.

July 25th, 1873.

NOTICE.

KNOW ALL MEN BY THESE PRESENTS, That I, the undersigned, claim, and have this day located and taken possession of, for agricultural and grazing purposes, a tract of land, situated as follows:

Commencing at this stake, which is the northeast corner of the claim, and running south two miles to a stake; thence west one-eighth mile to a stake; thence north two miles to a stake; thence east to place of beginning, including what is known as the Lake Springs; situated about one mile southeast of Concho Springs, and on the west side of the wagon road going from Camp Apache to the little Colorado river, in Yavapai county, Arizona.

ANTONIO JOSE LUNA.

July 25, 1873.

NOTICE.

KNOW ALL MEN BY THESE PRESENTS, That I, the undersignet, claim and have this day located and taken possession of a tract of land for agricultural and grazing purposes, described as follows:

Commencing at this stake, which is the southeast corner of the claim, and running west one-quarter mile to a stake; thence north one and one-half miles to a stake; thence east one-fourth mile to a stake; thence south to place of beginning, including what is known as Mineral Springs, situated about forty-two miles northeast of Camp Apache, Yavapai county, Arizona Territory.

TRANQUILINO LUNA.
July 25, 1873. nov22y1

Executor's Notice.

Estate of JOHN HENRY LOUIS WORTMAN, Deceased.

Notice is hereby given to the creditors of and all persons having claims against the estate of John Henry Louis Wortman, deceased, to present the same to the undersigned Executor, at Prescott, Yavapai County, A. T., within ten months from the date of this notice, or the same will be forever barred; and all persons indebted to said estate are hereby requested to make immediate payment.

JOHN RAIBLE, Executor.
Prescott, January 5, 1874. jan10m3

PRESCOTT

BOOT & SHOE FACTORY,

West Side of the Plaza.

Custom Work Made to Order.

REPAIRING NEATLY DONE.

French screwed and nailed boots made to order, at reduced prices. W. H. WILLISCRAFT, Proprietor.
Prescott Arizona, June 28, 1873. je28tf

PLAZA FEED AND SALE STABLE.

Goodwin Street, **Opposite Plaza.**

PRESCOTT, ARIZONA.
BROOKE & LINN.
Prescott, October 24, 1868.

ARIZONA STAGE LINES.

TUCSON, YUMA

—AND—

SAN DIEGO

U. S. TRI-WEEKLY MAIL LINE.

Coaches arrive at Tucson every

MONDAY, WEDNESDAY & SATURDAY MORNINGS.

Depart at 4 P. M. on

Tuesdays. Thursdays and Saturdays.

Until further notice.

Time to San Diego, Five Days,

This will enable the Travelling public to reach

SAN FRANCISCO IN EIGHT DAYS.

Fare to Yuma $50.00
Fare to San Diego, (gold coin or its equivalents 90.00

A Stage, carrying the U. S. Mail, will leave

Maricopa Wells, for Phœnix,

Every Monday Morning. Returning next day. Connecting at Maricopa Wells with the Yuma and Tucson mail line. This is the

QUICKEST AND SAFEST

Route from Northern Arizona to Tucson and connecting at Yuma with J. G. Capron's line of stages for San Diego, California.
sep7'72 JAS. A MOORE, Proprietor.

ARIZONA STAGE LINE

Regular *semi*-weekly trips, by stage, with mail, will be made between

Prescott, Arizona,

..and..

San Bernardino, California.

Two-horse wagons, carrying the U. S. Mails and passengers, leave Prescott and San Bernardino every

WEDNESDAY AND SATURDAY MORNINGS,

Making the trip in six days; passing *en route*, EHRENBERG, WICKENBURG and CAMP DATE CREEK

Parties wishing transportation to Arizona via this route, can be furnished the same in

FOUR OR SIX HORSE STAGES.

On private contract, by giving one week's notice in advance to Agent of Arizona Stage Line, at San Bernardino. The rates for same will be in proportion to the accommodation required.

Regular Rates of Fare.

	Currency.
From Prescott to San Bernardino	$75.00
From Prescott to Wickenburg	20.00
From Prescott to Ehrenberg	45.00
From San Bernardino to Ehrenberg	35.00
From San Bernardino to Wickenburg	60.00

Local Agents:

I. H. Levy .... San Bernardino.
W. H. Coughran .... Ehrenberg.
E. O. Grant .... Prescott.
Hank Brown .... General Agent.
JAMES GRANT, Proprietor.
J. H. PIERSON, Superintendent. sep26'72

PRESCOTT

—AND—

HARDYVILLE,

Mail-Line.

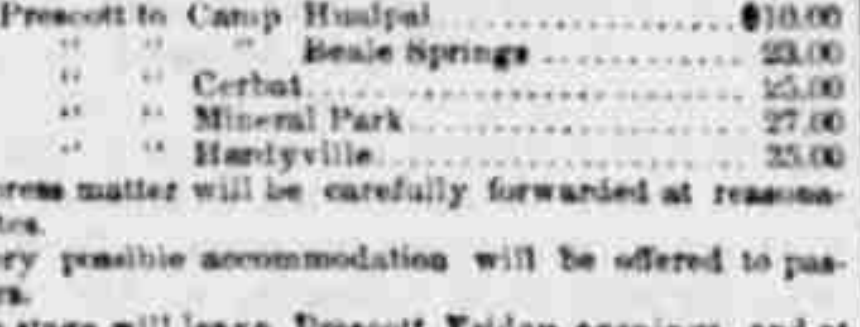

After this date, passengers will be carried over the road at the following rates, currency:

From Prescott to Camp Hualpai $10.00
" " " Beale Springs 23.00
" " " Cerbat 25.00
" " " Mineral Park 27.00
" " " Hardyville 25.00

Express matter will be carefully forwarded at reasonable rates.

Every possible accommodation will be offered to passengers.

The stage will leave Prescott Friday evenings, and at Hardyville will connect with the mail to Ehrenberg and St. George.

All orders left with S. C. Rogers, Prescott, or Cory & Potts Cerbat, will be promptly attended to.

WEBSTER & WHITE.
Prescott, May 10, 1873. mal0tf

Prescott & Santa Fe Stage Line.

The subscriber will, if sufficient patronage is given him, hereafter run a line of Stages from Prescott, Arizona, to Santa Fe, New Mexico—connecting at Santa Fe with stages running to the ends of the Atlantic & Pacific Kansas Pacific, and Denver & Rio Grande railroads.

Liberal inducements given to through passengers to the principal Eastern cities.

Board furnished to Santa Fe.

The first conveyance will leave Prescott about February 1st. For further particulars enquire at the Miner office.
jan16t3 P. F. HERLOW.

1864..........................1874.

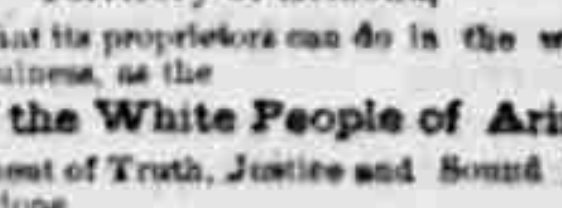

The Weekly "Arizona Miner,"

(Now in the Eleventh Year of its existence,)

Is the Oldest, Largest and Handsomest Newspaper printed and published in the Territory of Arizona,

And nothing that its proprietors can do in the way of adding to its usefulness, as the

Organ of the White People of Arizona,

And the exponent of Truth, Justice and Sound Morality, will be left undone.

Relying, solely, upon the patronage of the honest, hard-working and thinking people of the Territory, for a continuance of that support which, in the past, has enabled us to publish a creditable, free and independent journal, not trammelled by this or that political schemer, office-seeker, or office-holder, we shall labor, faithfully, to keep the Miner in its old place, at the head of its contemporaries.

Although the paper is considerably increased in size, the subscription rates remain as before, that is:

One Year........$7 00, Currency.
Six Months...... 4 00, "
Three Months..... 2 50 "

AGENTS FOR THE MINER.

San Francisco—L. P. Fisher, Rooms 20 & 21 Merchant's Exchange, California street.

Thos. Boyce, No. 30, (second floor), Merchant's Exchange.

C. S. Eaton, Music Dealer, Montgomery street.

ARIZONA.

Arizona City—Schnieder, Greirson & Co.
Ehrenberg—Hooper, Wm. B. & Co., and A. Frank.
Wickenburg—A. H. Peeples.
Hardyville—Jas. P. Bull.
Wallapai Mining District—Cory & Potts, Cerbat.
Phœnix—E. Irvine & Co.
East Phœnix—W. B. Hellings & Co.
Florence—Jos. Collingwood.
Tucson—J. S. Mansfield.

BOOK AND JOB PRINTING

OF EVERY DESCRIPTION,
Done in Good Style, At the Miner Office,
Orders solicited. Prices reasonable.

GUNS AND PISTOLS



REPAIRED BY

J. F. RHODE, at L. B. JEWELL'S.

Prescott, Arizona.

CALIFORNIA.

RUMFORD

YEAST POWD[ER]

UNRIVALLED!

The Cheapest Yeast Powder Manuf[actured] Each Tin Containing SIX OUNCES, [Avoir]dupois, FULL WEIGHT of Yeast P[ow]der. Superior to any and ALL oth[ers] Made, for Making

Light, Sweet and Nutritiou[s]

BREAD, BISCU[IT],

PASTRY, &c., &c.,

Guaranteed to Give Entire Satisfac[tion] the Money Will be Returned

ASK YOUR GROCER FOR IT.

TAKE NO OTHE[R]

Send for Free Pamphlet to

CHURCH & CLARK,

SOLE AGENTS,

407 FRONT ST., SAN FRANC[ISCO]

my31y1

THE BANK

WM. WORKMAN. F. P. F. TEM[PLE]

Temple & Workman,

BANKERS

Temple Block, Los Angeles

Receive Deposits and issue their Certificates, and [transact a] GENERAL BANKING BUSINESS.

Draw on the

LONDON AND SAN FRANCISCO BA[NK]

(Limited), at San Francisco.

Exchanges for Sale on

New York,
London,
Paris,
Hamburg,
Berlin and
Frank[fort]

Legal Tenders, Bullion, Gold Dust, and Gov[ernment], State, County and City Bonds bought and sold. [Receive] valuables for safe keeping.

G. W. CHESLEY. J. R. [...]

G. W. CHESLEY & CO.

IMPORTERS AND WHOLESALE DEALERS

FINE WINES and LIQUO[RS]

SOLE PROPRIETORS OF

Cundurango Bitters,

414 *Front St., San Fran[cisco]*

51 *Front St. Sacramento.*

Special attention will be paid to the trade of Ari[zona]. ma3tf

E. A. FARGO & CO.,

(SOLE AGENTS FOR LLOYD'S WHIS[KY])

IMPORTERS AND JOBBERS OF

BRANDIES, WINES & LIQUO[RS]

316 Front Street, Cor. Commercial

SAN FRANCISCO, CALIFORN[IA]

Offer special inducements to the Arizona Trade. oct12

Music and Musical Instrume[nts]

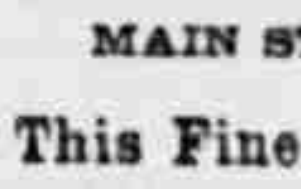

Arizonans in need of Musical Instru[ments], Sheet Music, etc., will find [it to] their interest to send orders to CHA[S.] S. EATON, 138 Montgomery Street, [San] Francisco, California, who keeps the largest and [best] variety on the Pacific Coast.

CLARENDON HOTEL

MAIN STREET, LOS ANGELES

This Fine and Comodious Ho[tel]

FORMERLY KNOWN AS THE "BELLA UN[ION]" has been enlarged, refitted, painted, and refurnished

RICHEST STYLE THROUGHO[UT]

ITS ELEGANT SUITS OF ROOMS and am[ple ac]commodations offer special advantages to local a[nd] to Eastern visitors.

The Table is not to be Surpassed

Out of San Francisco, and is constantly supplied w[ith the] choicest delicacies. Nothing will be left undone [to ren]der the house replete with all the luxuries, conve[niences] and appliances of

A FIRST-CLASS HOTEL

The Western Union Telegraph Offices comm[unicate] with the reading room.

The Hotel Carriages are constantly at the disp[osal of] guests. J. M. STAPLES & C[O.]
W. L. Ustick, Manager. nov1[...]

To the Unfortunate

NEW REMEDIES! NEW REMEDIES!

DR. GIBBON'S DISPENSARY



No. 623 KEARNY STREET, COR[NER] Commercial, San Francisco. Private [en]trance on Commercial Street. Establi[shed in] 1854 for the treatment of Sexual and Se[minal] Diseases, such as Gonorrhea, Gleet, Stri[cture], Syphilis in all its forms, Seminal Weakness, Impo[tency], etc., etc. Skin diseases of years standing, and Ulce[rated] Legs, etc., successfully treated.

DR. GIBBON has the pleasure of announcing th[at he] has returned from visiting the principal Hospitals [of] Europe, and has resumed practice.

The Doctor has spared neither time nor money in s[eek]ing out new remedies, and has returned with increased [fa]cilities for the alleviation of human suffering.

Seminal Weakness.

Seminal emission is the consequence of self-abuse. T[his] solitary vice, or depraved sexual indulgence, is pra[cticed] by the youth of both sexes to an almost unlimited ex[tent], producing with unerring certainty the following mor[bid] symptoms, unless combatted by scientific medical m[eas]ures via: Sallow countenance, dark spots under the e[yes], pain in the head, ringing in the ears, noise like the r[ustling] of leaves or rattling of chariots, uneasiness about [the] loins, weakness of the limbs, confused vision, blunted [in]tellect, loss of confidence, diffidence in approaching s[tran]gers, a dislike to form new acquaintances, a disposi[tion to] shun society, loss of memory, pimples and various er[up]tions about the face, hectic flushes, furred tongue, [fetid] breath, coughs, consumption, night sweats, monoman[ia] and frequent insanity. If relief be not obtained [they] should apply immediately, either in person or by let[ter] and have a cure effected by his new and scientific m[ode of] treating this disease, which never fails of effecting a [speedy] and radical cure.

Cured at Home.

Persons at a distance may be CURED AT HOME [by] addressing a letter to Dr. Gibbon, stating cases, symp[toms], length of time the disease has continued, and have me[di]cine promptly forwarded, free from damage and curi[osity], to any particular part of the country, with full and p[lain] directions for use.

Persons writing to the Doctor will please state the na[me] of the paper they see this advertisement in.

By enclosing Ten Dollars coin in a registered le[tter] through the Postoffice, or through Wells, Fargo & Co., [a] package of medicine will be forwarded to any part of the Union.

All communications strictly confidential.
Address, DR. J. F. GIBBON,
mh6y Box 1,957, San Francisco, California.

WATER RATES

At McMullen's Station,

Situated 48 Miles East from Ehrenberg, on the Sta[ge] Road to Phœnix, Wickenburg and Prescott.

For watering each horse or mule in a large team of animals and upwards, 25 cents currency. For water[ing] cattle, 33⅓ cents in legal tenders.
jly19tf ED. GILBERT, Proprietor.