

REVIEW CLASSIFIED "ADS" ONE CENT A WORD.

FOR SALE.

FOR SALE—Horse, harness and delivery wagon. Arborn Grocery Co.

FOR SALE—Fine \$3.50 hat for \$1.50 at Schwob's place.

FOR SALE—Meal tickets, and save money, at the English Kitchen.

FOR SALE—The finest line of Straight Whiskies in the city at the Turf.

FOR SALE—Choice Cigars, any brand, any color, any flavor, at the Turf.

FOR RENT.

THREE FURNISHED ROOMS For housekeeping near Review office. Inquire at this office.

FOR RENT—Large front room suitable for office, at Norton House. Also other good rooms.

FOR RENT—Free of charge, good seats at the counter or comfortable seats at the tables at the English Kitchen.

FRUIT STORE FOR SALE—Best location in Bisbee. Inquire under P. O.

WANTED.

WANTED—Girl at Lowell shaft. P. L. Woodman.

WANTED—MINING PROPERTY. We desire to get a good mining property (copper preferred) in Arizona or Sonora. We wish to hear from parties who have something of value and who are willing to sell upon demonstration, we being ready to furnish the money for right of development, payment for property to be made when demonstration of value is satisfactory. We will consider offers on above basis only. The officers and directors of the company have been engaged in mining enterprises in Colorado for many years, and are familiar with the business. Fair and honorable treatment will be the rule in every instance.

ARIZONA AND EASTERN MINES AND POWER CO. 6 & 8 Plankington Building, Milwaukee, Wis.

WANTED—Woman to do pantry work and attend to lunch buckets. Good wages. Apply this office.

WANTED—Dining room girl. Apply at Bakersville Hotel.

WANTED—Position in office or as clerk. Best references. Address E. W. R., care Review.

WANTED—A few more boarders at 87 Tombstone canyon. Running under new management. Rates reasonable.

WANTED—To do your typewriting, mimeographing and manifold work in the best style. J. L. Olson

IF YOU WANT YOUR SUITS Skirts or Cloaks cleaned, pressed or repaired subscribe at Schwob's Place.

WANTED—At this office, clean rags.

WANTED—What you want is to save money; you can do it by buying your clothing at Schwob's Place.

WANTED—You to know that you are welcome to come in write your letters at the Turf.

WANTED—Everybody to make themselves right at home at the Turf.

FOUND—At Schwob's Place, Hart, Schaffner and Marks' New York fine and stylish clothing.

PERSONALS.

We have 2500 bolts of wall paper at 25 per cent reduction. Call early before stock is broken. Bisbee Trading Co.

PERSONAL—Uncle Sam's Loan Office. Money loaned. Main St.

PERSONAL—We will cash your checks at the Turf.

PERSONAL—The finest music nightly in the city at the Turf.

Personal—Take your woollens to Warren steam laundry and have them returned soft, clean and nice.

MRS TOM TATE has charge of the rooms at the Tate House. Rooms by day, week or month. Dining room in connection.

Lunch buckets for miners filled with special care. Whitehead's Restaurant.

A Safe Cough Medicine for Children. In buying a cough medicine for children never be afraid to buy Chamberlain's Cough Remedy. There is no danger from it and relief is always sure to follow. It is especially valuable for colds, croup and whooping cough. For sale by all dealers in patent medicines.

House cleaning time. Paper your house while you can get paper at 25 per cent off. Bisbee Trading Co.

BUSINESS and LOCAL

DISCRIMINATING LADIES.

Enjoy Using Herpicide on Account of its Distinctiveness.

The ladies who have used Newbro's Herpicide speak of it in the highest terms, for its quick effect in cleansing the scalp of dandruff and also for its excellence as a general hair-dressing. It makes the scalp feel fresh and it allows that itching which dandruff will cause. Newbro's Herpicide effectively cures dandruff, as it destroys the germ that causes it. The same germ causes hair to fall out, and later baldness; in killing it, Herpicide stops falling hair and prevents baldness. It is also an ideal hair dressing, for it lends an aristocratic charm to the hair that is quite distinctive. Sold by leading druggists. Send 10c in stamps for sample to The Herpicide Co., Detroit, Mich.

The Bisbee Drug Co., Bisbee, Arizona.

A CARD TO LADIES.

Madame Bollyn Timmons announces that she will shortly arrive in Bisbee with a large selection of pattern hats. The date and place will be announced later in these columns.

Silk shamrocks and novelty souvenirs for St. Patrick's Day at the Fair Store.

Phoenix cream at the Wave.

Ladies—Before buying your hats, call and get my prices and inspect my work. Order work a specialty. Mrs. Williamson, Hughes block.

Sweet cream at the Wave.

For the first time in six weeks sweet cream can now be had in Bisbee. It's at the Wave, of course.

The Wave now has sweet cream from Phoenix.

Fixtures for sale; store for rent. All goods must be sold in the next twenty days. Bisbee Trading Co.

210, MORE COAL.

Naquin & Co. for bargains in stoves.

Oysters on half shell at the English Kitchen.

Oysters on the half shell at the English Kitchen.

Naquin & Co. give big bargains.

Naquin & Co. are the housekeepers' friend.

Spring wagons, delivery wagons and all kinds of wagons can be found at the Brophy Carriage Repository a Lowell.

Phone 210 for WOOD and COAL.

Naquin & Co. sell the cheapest.

English Kitchen for quick service for the best in the market.

Naquin & Co. lead in furniture.

The Ladies of the Maccabees give their seventh annual dance Tuesday at the Opera House.

SPECIAL ATTENTION to the Washing of blankets, comforts and woollens by the Warren Steam Laundry.

Store, office and saloon fixtures. Show cases and ice boxes made to order.

Turning and billiard table repairing. Douglas Carpenter and Cabinet Shop, Douglas, Arizona. Phone 30.

JOSEPH JOSS, Prop.

Runabouts and vehicles of all descriptions, the good kind, at Brophy Carriage Repository at Lowell.

Go to Naquin & Co., or you'll be sorry.

Rogers' 1847 triple plate knives and forks, regular \$5.00 value, now \$3.50 the set. Bisbee Trading Co.

MEET ME at the English Kitchen and let's exchange ideas.

Naquin & Co. pay the largest price for second hand furniture.

FOR SALE—Restaurant doing about \$5,000 month business. Address R. care Review office.

WOMAN, GOOD COOK—Wants work in small boarding house, or would do pantry work and put up buckets. Address J. S., this office.

NOTICE.

All persons are hereby notified that Josephine Lemieux, my wife, left my bed and board on the 28th of February, 1905, and that I will no longer be responsible for bills contracted by her. JOHN LEMIEUX.

Dated March 10, 1905.

ABSTRACTS

DOUGLAS, TOMBSTONE, WILCOX, BENSON AND NACO. All orders for abstracts will receive prompt and careful attention.

O. GIBSON ATTORNEY AT LAW.

Tombstone, Arizona.

MINING APPLICATION NO. 968.

Survey No. 1897.

United States Land Office, Tucson, Arizona, Feb. 24, 1905. NOTICE IS HEREBY GIVEN, That in pursuance of Chapter Six, of Title Thirty-two of the Revised Statutes of the United States, COPPER QUEEN CONSOLIDATED MINING COMPANY, a corporation organized and existing under and by virtue of the laws of the State of New York, and having its principal place of business in the Territory of Arizona, at the City of Bisbee, in the County of Cochise, in said Territory, and whose postoffice address is Bisbee, Cochise County, Arizona, by its Attorney in Fact, Walter Douglas, whose postoffice address is Bisbee, Cochise County, Arizona, has made application for a patent from the United States for one thousand one hundred and eighty and three-tenths (1180.3) linear feet of the FAIRVIEW lode, bearing copper and other metals, the discovery cut being S. 86 degs. 30 mins. E. 250 ft. from a point on line 4-5 N. 89 degs. 32 mins. E. 568.8 ft. from cor. No. 4 of said lode, hereinafter described, which point is identical with corner No. 2, Webster lode, Survey No. 1387, together with surface ground upon and for said lode, as hereinafter more particularly described, said lode and premises being known as the Fairview Mining Claim, and situate in Warren Mining District, Cochise County, Territory of Arizona, and approximately in Township 23 S., Range 24 E., G. & S. R. B. & M., unsurveyed, and more fully described as to metes and bounds by the official plat and by the field notes of survey thereof on file in the office of the Register of the United States Land Office at Tucson, Arizona, as follows, to-wit:

MINERAL SURVEY NO. 1897. FAIRVIEW LODE.—Beginning at cor. No. 1, the S. E. cor., on the N. side, line of Atlanta lode, Survey No. 341, a pine post, 4 ft. long, 4 ins. sq., set 1 ft. in the ground in a mound of stones and scribed 1-1897 F. L.; whence U. S. M. No. 4, Warren Mining District, bears S. 66 degs. 20 mins. E. 4169.9 ft., and original location for S. E. cor. No. 2, identical with NW. cor. Atlanta lode, Survey No. 341, and cor. No. 2, Hendricks lode, Survey No. 290, a pine post, 4 ft. long, 4 ins. sq., set 1 ft. in the ground in a mound of stones and scribed 2-1897 F. L.; thence N. 9 degs. 28 mins. E. 130.7 ft. to cor. No. 4, the N. W. cor., identical with location, a pine post 4 ft. long, 4 ins. sq., set 1 ft. in the ground in a mound of stones and scribed 4-1897 F. L.; thence N. 30 degs. 32 mins. E. 1180.3 ft. to cor. No. 5, the N. E. cor., identical with location, a pine post, 4 ft. long, 4 ins. sq., set 1 ft. in the ground in a mound of stones and scribed 5-1897 F. L.; thence N. 6 degs. 55 mins. E. 149.7 ft. to cor. No. 6, identical with location and with cor. No. 5, South View lode, Survey No. 1338, a pine post, 4 ft. long, 4 ins. sq., set 1 ft. in the ground in mound of stones and scribed 6-1897 T. L.; thence N. 39 degs. 34 mins. W. 299.2 ft. to cor. No. 1, the place of beginning.

Magnetic variation 12 degs. 30 mins. E.

Total area Fairview lode 3.541 Acres. Less area in conflict with Webster lode, Survey No. 1387 1.356 Less area in conflict with Copper King lode, Survey No. 375 0.915 2.271

Net area Fairview lode 1.270

The presumed course of the vein on this claim is from the W. end center of location N. 89 degs. 32 mins. E. 1180.3 ft.

The location notice of said mining claim is recorded in the office of the County Recorder of said Cochise County, in Book 9, Records of Mines, at page 215, and the amended notice of location is so recorded in Book 30, Records of Mines, at page 20.

Adjoining claims are: Webster lode, Survey No. 1387, Higgins Dev. Co., owners, adjoining said Fairview mining claim on the north; Copper King lode, Survey No. 375, owned by applicant herein, adjoining said Fairview mining claim on the north; Atlanta lode, Survey No. 341, and Hendricks lode, Survey No. 290, owned by applicant herein, adjoining said Fairview mining claim on the south; Twilight lode, Survey No. 1387, Higgins Dev. Co., owners, adjoining said Fairview mining claim on the west.

The only conflicting claims are: Webster lode, Survey No. 1387, owned by Higgins Dev. Co., the area in conflict being 1.356 (one and three hundred and fifty-six thousandths) acres; and Copper King lode, Survey No. 375, owned by applicant herein, the area in conflict being 0.915 (nine hundred and fifteen thousandths) acres; which said areas are not claimed by this applicant as a portion of the Fairview mining claim, and are expressly excluded from this application for patent.

Any and all persons claiming adversely the mining ground, lode, premises, or any portion thereof, so described, surveyed, platted and applied for, are hereby notified that unless their adverse claims are duly filed as required by and according to law and the regulations thereunder, within the time prescribed by law, with the Register of the United States Land Office at Tucson, in the County of Pima, Territory of Arizona, they will be barred by virtue of the provisions of said statute.

MILTON R. MOORE, Register.

First publication, February 28, 1905.

MINING APPLICATION NO. 967.

Survey No. 1893.

United States Land Office, Tucson, Arizona, Feb. 24, 1905. NOTICE IS HEREBY GIVEN, That in pursuance of Chapter Six, of Title Thirty-two of the Revised Statutes of the United States, COPPER QUEEN CONSOLIDATED MINING COMPANY, a corporation organized and existing under and by virtue of the laws of the State of New York, and having its principal place of business in the Territory of Arizona, at the City of Bisbee, in the County of Cochise, in said Territory, and whose postoffice address is Bisbee, Cochise County, Arizona, by its Attorney in Fact, Walter Douglas, whose postoffice address is Bisbee, Cochise County, Arizona, has made application for a patent from the United States for four hundred and seventy-three and one-tenth (473.1) linear feet of the TUTUILA lode, bearing copper and other metals, the discovery shaft being N. 20 degs. 45 mins. E. 50 ft. from cor. No. 6 of said lode, hereinafter described, together with surface ground upon and for said lode, as hereinafter more particularly described, said lode and premises being known as the Tutuila Mining Claim, and situate in Warren Mining District, Cochise County, Territory of Arizona, and approximately in Township 23 S., Range 24 E., G. & S. R. B. & M., unsurveyed, and more fully described as to metes and bounds by the official plat and by the field notes of survey thereof on file in the office of the Register of the United States Land Office at Tucson, Arizona, as follows, to-wit:

MINERAL SURVEY NO. 1893. TUTUILA LODE.—Beginning at cor. No. 1, the S. W. cor., identical with location and with cor. No. 4, South View lode, Survey No. 1338, and on line 5-1 Angel lode, Survey No. 1119, cor. No. 1 of which lode bears S. 76 degs. 50 mins. E. 262.4 ft., a pine post, 4 ft. long, 4 ins. sq., set 1 ft. in the ground in mound of stones and scribed 1-1893 T. L.; whence U. S. M. No. 4, Warren Mining District, bears S. 67 degs. 68 mins. W. 835.8 ft.; thence N. 66 degs. 04 mins. E. 1.5 ft. to original location for W. end center, 3 ft. same bearing to cor. No. 2, the N. W. cor., identical with location, a pine post, 4 ft. long, 4 ins. sq., set 1 ft. in the ground in mound of stones and scribed 2-1893 T. L.; thence S. 76 degs. 26 mins. E. 260 ft. to cor. No. 3, identical with location and with cor. No. 1 and 4, respectively, Angel lode, and George Washington lode, both of Survey No. 1119, a pine post, 4 ft. long, 4 ins. sq., set 1 ft. in the ground in mound of stones, and scribed 3-1893 T. L.; thence S. 52 degs. 13 mins. E. 293.4 ft. to cor. No. 4, the N. E. cor., identical with location and with cor. No. 2 Stars and Stripes lode, Survey No. 1339, a pine post, 4 ft. long, 4 ins. sq., set 1 ft. in the ground in mound of stones and scribed 4-1893 T. L.; thence S. 66 degs. 04 mins. W. 122.6 ft. to original location for E. end center, 344.4 ft., same bearing to cor. No. 5, the S. E. cor., identical with location and with cor. No. 1, Stars and Stripes lode, Survey No. 330, a pine post 4 ft. long, 4 ins. sq., set 1 ft. in the ground in mound of stones and scribed 5-1893 T. L.; thence N. 6 degs. 55 mins. E. 149.7 ft. to cor. No. 6, identical with location and with cor. No. 5, South View lode, Survey No. 1338, a pine post, 4 ft. long, 4 ins. sq., set 1 ft. in the ground in mound of stones and scribed 6-1893 T. L.; thence N. 39 degs. 34 mins. W. 299.2 ft. to cor. No. 1, the place of beginning.

Magnetic variation 12 degs. 30 mins. E.

Total area Tutuila lode 1.648 Acres. Less area in conflict with Angel lode, Survey No. 1119 0.005

Net area Tutuila lode 1.643

The presumed course of the vein on this claim is from the E. end center of location N. 52 degs. 13 mins. W. 473.1 ft.

The location notice of said Tutuila Mining Claim is recorded in the office of the County Recorder of Cochise County, Arizona, in Book 15, Records of Mines, page 148.

Adjoining claims are: Angel lode, Survey No. 1119, Calumet & Arizona Mining Company, owner, adjoining said Tutuila Mining Claim on the north; George Washington lode, Survey No. 1119, same owner, adjoining said Tutuila Mining Claim on the east; Stars and Stripes lode, Survey No. 1330, owned by applicant herein, adjoining said Tutuila Mining Claim on the south; South View lode, Survey No. 1338, owned by applicant herein, adjoining said Tutuila Mining Claim on the west.

The only conflicting claim is the Angel lode, Survey No. 1119, owned by the Calumet & Arizona Mining Company, the area in conflict being five-thousandths (0.005) acres, which area is not claimed by this claimant, and is expressly excluded from this application for patent.

Any and all persons claiming adversely the mining ground, lode, premises, or any portion thereof, so described, surveyed, platted and applied for, are hereby notified that unless their adverse claims are duly filed as required by and according to law and the regulations thereunder, within the time prescribed by law, with the Register of the United States Land Office at Tucson, in the County of Pima, Territory of Arizona, they will be barred by virtue of the provisions of said statute.

MILTON R. MOORE, Register.

First publication February 28, 1905.

AFAD! Your portrait on a postal, reproduced by our new RADIA-CARBON Process. Send a dollar, the photo, and we will do the rest. Mail the best photo you have, (cabinet preferred.) HUMPHRIES PHOTO CO. Dept. D. El Paso, Texas.

GOLD NUGGET NOTICE. Purchasers of Gold Nugget Mining Co. stock who have not paid in full for same are hereby notified that all stock not paid for by March 13, 1905, will be cancelled.

J. G. PRITCHARD, Secretary.

THE ORNDORFF HOTEL.

El Paso is entertaining many of the people from Bisbee, Douglas, Canaan, and surrounding towns. It is suggested that when in the Past City they try the Orndorff hotel. It has handsomely furnished rooms, is so pleasantly situated on the Plaza, and the cuisine of the highest class, that visitors will be thoroughly satisfied with their visit to the Orndorff.

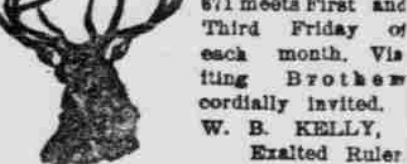
F. O. E.



BISBEE AERIE NO. 178. Fraternal Order of Eagles meets in Pythian Castle. Next meeting March 20, at 8 p. m. Visiting Eagles cordially invited to attend.

S. A. MERRITT, W. P. H. R. HILLMAN, W. A.

B. P. O. E. Bisbee Lodge No. 671 meets First and Third Friday of each month. Visiting Brethren cordially invited. W. B. KELLY, Exalted Ruler. C. E. Rinehart, Secretary.



BROTHERHOOD OF AMERICAN YEOMEN.

Richard the First Homestead No. 835 will meet the second and fourth Friday of each month, at Pythian Castle.

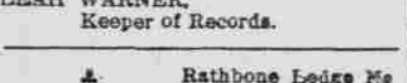
E. M'BEACHERN, Foreman. DR. F. J. HARVEY, Correspondent. MRS. A. M. BARRETT, Deputy.

DEGREE POCAHONTAS.

Improved Order of Red Men, Minnehaha Council No. 3, meets second and fourth Thursdays of each month at Pythian Castle, on Pythian Avenue. Visiting members cordially invited.

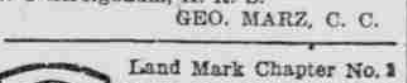
MRS. MAY GILL, Pocahontas.

LEAH WARNER, Keeper of Records.



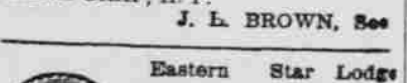
Rathbone Lodge No. 19, Knights of Pythias meets every Tuesday evening in Pythian Castle. Visiting brothers cordially invited.

J. C. Kreigbaum, K. R. S. GEO. MARZ, C. C.



Land Mark Chapter No. 1 R. A. M. Regular convocations third Tuesday in each month. 8:15 p. m. Visiting companions in good standing gladly received.

FRANK GRAF, H. P. J. L. BROWN, Sec.



Eastern Star Lodge meets second and 4th Wednesdays in each month. GWEN MOON, Worthy Matron.

Edith Stowe, Secretary.

Woodmen of the World meet in Library Hall the 2nd and 4th Thursdays of each month. All Woodmen are invited to attend.

J. F. WEISS, C. C. C. N. THOMAS, Clerk.

Bisbee Lodge No. 10, I. O. O. F., meets every Wednesday evening. Visiting brethren cordially invited to attend.

J. H. PERRY, N. G. F. C. FENDERSON, Sec.

MINING APPLICATION NO. 961 Survey No. 1892.

United States Land Office, Tucson, Arizona, January 9, 1905. NOTICE IS HEREBY GIVEN That in pursuance of Chapter Six, of Title Thirty-two of the Revised Statutes of the United States, COPPER QUEEN CONSOLIDATED MINING COMPANY, a corporation organized and existing under and by virtue of the laws of the State of New York, and having its principal place of business in the Territory of Arizona, at the City of Bisbee, in the County of Cochise, in said Territory, and whose postoffice address is Bisbee, Cochise County, Arizona, by its Attorney in Fact, Walter Douglas, whose postoffice address is Bisbee, Cochise County, Arizona, has made application for a

MILTON R. MOORE, Register.

First publication, Jan. 13, 1905.

patent from the United States for thirteen hundred and thirty-six and nine-tenths (1336.9) linear feet of the Black Jack lode, bearing copper and other metals, the discovery shaft being N. 13 deg. 27 min. E. 260 feet from cor. No. 3 of said lode, hereinafter described, together with surface ground upon and for said lode, as hereinafter more particularly described, said lode and premises being known as the Black Jack mining claim, and situate in Warren Mining District, Cochise County, Territory of Arizona, and approximately in Township 23 S., Range 24 E., G. & S. R. B. & M., unsurveyed, and more fully described as to metes and bounds by the official plat, and by the field notes of survey thereof on file in the office of the Register of the United States Land Office at Tucson, Arizona, as follows, to-wit:

MINERAL SURVEY NO. 1892. BLACK JACK LODE.—Beginning at cor. No. 1 the NW. cor., identical with location and with corners No. 2 and 5, respectively, Triangle lode, Survey No. 1050, and Howell lode, Survey No. 1063, a pine post, 4 ft. long, 4 ins. sq., set 1 ft. in the ground in a mound of stones and scribed 1-1892 B. J. L.; whence U. S. M. No. 4, Warren Mining District, bears N. 10 deg. 14 min. E. 1498.4 ft.; thence S. 65 deg. 25 min. W. 275.3 ft. to original location for W. end center, 625.3 ft. to cor. No. 2, the SW. cor., identical with location, a pine post 4 ft. long, 4 ins. sq., set 1 ft. in the ground in a mound of stones and scribed 2-1892 B. J. L.; thence S. 72 deg. 47 min. E. 481.1 ft. to point in conflict between Black Jack and Howell lodes, mentioned in sur. No. 1063 and showing that portion of conflict to be excluded from Black Jack lode, whence cor. No. 5, Howell lode, Survey No. 1063, bears N. 62 deg. 18 min. E. 590.3 ft.; same bearing 1336.9 ft. to cor. No. 3, the SE. cor., identical with location and with cor. No. 2, Lowell lode, sur. No. 1410, a pine post 4 ft. long 4 ins. sq. set 1 ft. in the ground in a mound of stones and scribed 3-1892 B. J. L.; thence N. 65 deg. 25 min. E. 350 ft. to original location for E. end center, 633 ft. to cor. No. 4 the NE. cor., identical with cor. No. 9 and the NW. cor., respectively, Morning Star lode, sur. No. 1331, and Galena lode, sur. No. 1410, a pine post 4 ft. long 4 ins. sq. set 1 ft. in the ground in a mound of stones and scribed 4-1892 B. J. L.; thence N. 47 deg. 47 min. W. 212 ft. to cor. No. 5, identical with cor. No. 10, Morning Star lode, sur. No. 1331, a pine post 4 ft. long, 4 ins. sq. set 1 ft. in the ground in a mound of stones and scribed 5-1892 B. J. L.; whence U. S. M. No. 4 bears N. 26 deg. 31 min. 30 sec. W. 1927.7 ft.; thence S. 50 deg. 28 min. W. 109.2 ft. to cor. No. 6, identical with cor. No. 1 Triangle lode, sur. No. 1050, a pine post 4 ft. long, 4 ins. sq. set 1 ft. in the ground in a mound of stones and scribed 6-1892 B. J. L.; thence N. 72 deg. 47 min. E. 1336.9 ft.

The location notice of said Black Jack mining claim is recorded in the office of the County Recorder of Cochise County, Arizona, in Book 4, Transcribed Records of Mines, page 466; the amended location notices of said mining claim are recorded in the office of said County Recorder in Book 7, Transcribed Records of Mines, page 571, and Book 21, Records of mines, page 559, respectively.

Adjoining claims are: Triangle lode, survey No. 1050, and Mammoth lode, survey No. 354, owned by applicant herein, adjoining said Black Jack mining claim on the north; Morning Star lode, survey No. 1331, Galena lode, survey No. 1410, owned by applicant herein, adjoining said Black Jack mining claim on the east; Lowell lode, survey No. 1410, owned by applicant herein, in Senator lode, survey No. 1120, Calumet and Arizona Mining Company, owner, adjoining said Black Jack mining claim on the south; Howell lode survey No. 1063, owned by applicant herein, adjoining said Black Jack mining claim on the west.

The only conflicting claim is the Howell lode, survey No. 1063, owned by applicant herein. The area in conflict with said Howell lode, and not heretofore excluded therefrom, is 0.23 (twenty-three hundredths) acres, which area is not claimed by this claimant as a portion of said Black Jack mining claim, and is expressly excluded from this application for patent.

Any and all persons claiming adversely the mining ground, lode, premises, or any portion thereof, so described, surveyed, platted and applied for are hereby notified that, unless their adverse claims are duly filed as required by and according to law and the